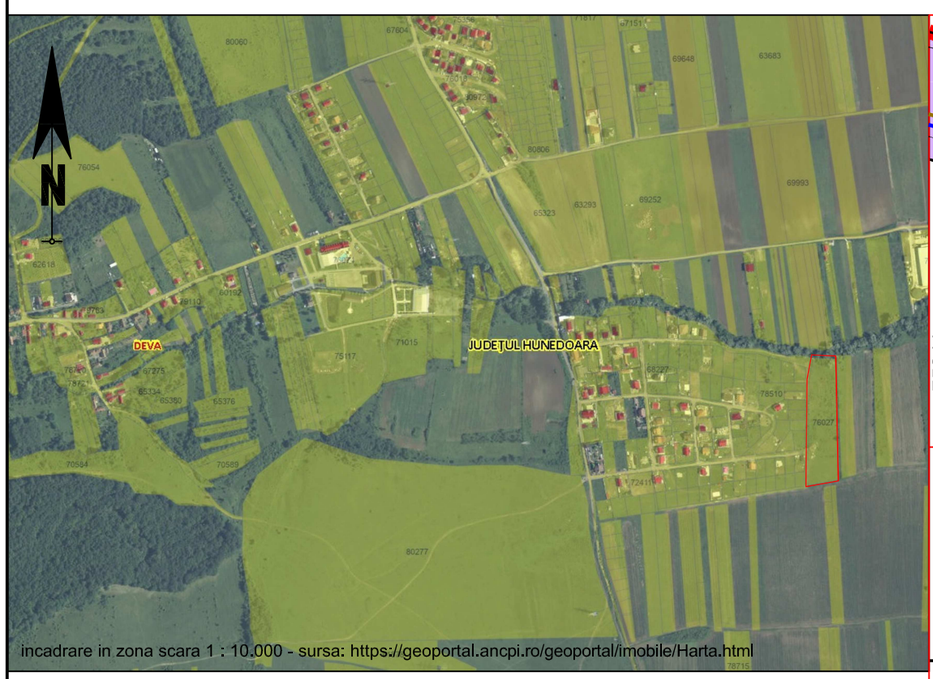

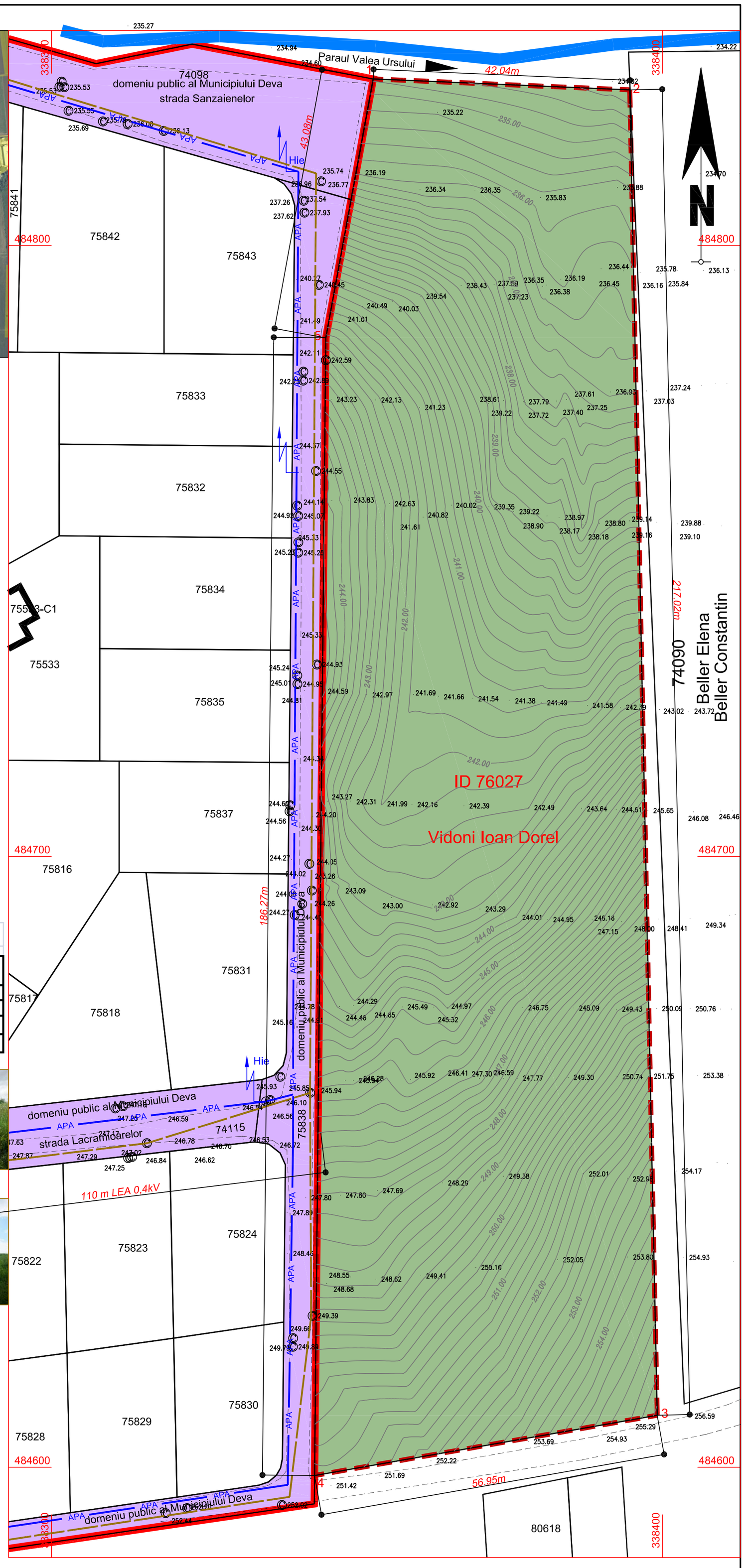

LEGENDA:

1. LIMITE:

- LIMITA INTRAVILANULUI EXISTENT
- LIMITA AMPLASAMENTULUI STUDIAT / INTRAVILAN PROPUS
- LIMITE DE PARCELE
- LIMITE DRUMURI EXISTENTE
- APE CURGATOARE

2. ZONIFICARE:

- ZONA PENTRU CAI DE COMUNICATII DOMENIU PUBLIC AL MUNICIPIULUI DEVA
- TERENURI AGRICOLE (pasune)

3. ECHIPARE EDILITARA:

- Hie — HIDRANTI STRADALI
- APA — RETEA DE ALIMENTARE CU APA POTABILA
- RETEA DE CANALIZARE

Nr. Pct.	Coordonate pct.de contur		Lungimi laturi D(i,i+1)
	X [m]	Y [m]	
1	484827.278	338352.650	42.04
2	484825.490	338394.650	217.02
3	484608.518	338399.141	56.95
4	484598.639	338343.054	186.27
5	484784.897	338344.899	43.08
S(1)=11600mp P=545.36m			

BILANȚ TERITORIAL EXISTENT

SITUAȚIA TERENURILOR	agricol			neagricol		TOTAL
	pășuni	fânețe	arabil	c-tii	drumuri	
EXTRAVILAN	11600.00	0.00	0.00	0.00	0.00	11600.00
INRAVILAN	0.00	0.00	0.00	0.00	0.00	0.00
TOTAL	11600.00	0.00	0.00	0.00	0.00	11600.00
% DIN TOTAL	100.00	0.00	0.00	0.00	0.00	100.00



absolut design srl
J20 / 1867 / 2004
CUI 17024071
Aceste desene si specificatii apartin arh. Dan Mihaila - sc ABSOLUT DESIGN srl DEVA
Nu vor fi copiate sau reproduse fara acordul scris al acestuia

sc **ABSOLUT DESIGN** srl
DEVA

Sef proiect	arh. Dan Mihaila	
Proiectat	arh. Dan Mihaila	
Desenat	arh. Dan Mihaila	

scara: 1: 500

denumirea proiectului:
PARCELARE TEREN PENTRU CONSTRUCTII DE LOCUINTE
extravilan Municipiul Deva, f.n.

proiect nr. : 446 / 2024

beneficiar:
VIDONI IOAN DOREL

faza: D.A.O.

denumirea plansei:
PLAN DE SITUATIE - situatia existenta

plansa nr. **A 1**